

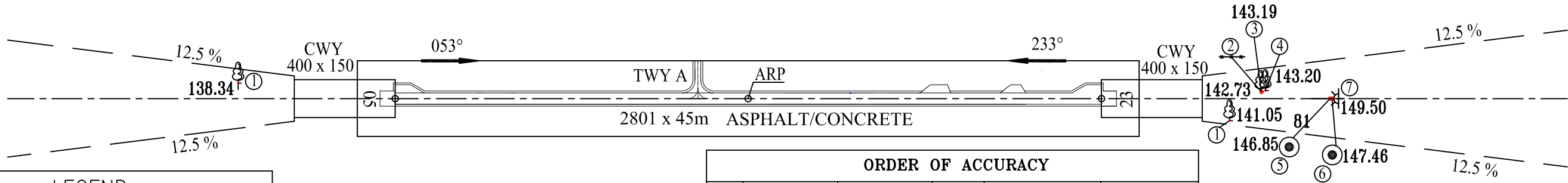
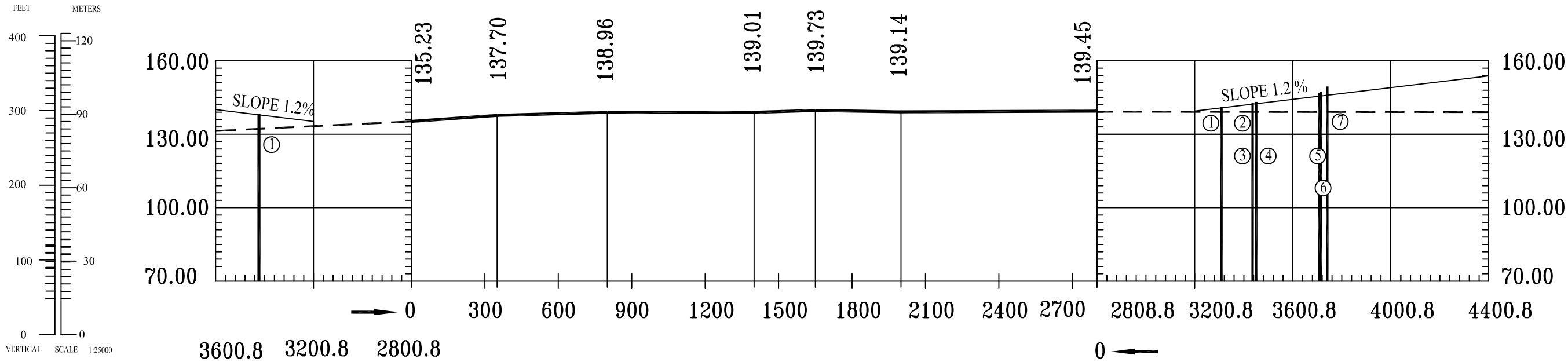
AERODROME OBSTACLE CHART – ICAO
TYPE A (OPERATING LIMITATIONS)

PETROPAVLOVSK

MAGNETIC VARIATION 12°E


ORDER OF ACCURACY					
N	LAT	LON	H	Horizontal,m	Vertical,m
①	54 46 06.35N	69 09 25.61E	138.34		

RWY 05/23		
DECLARED DISTANCES		
RWY 05		RWY 23
2801	TAKE – OFF RUN AVAILABLE	2801
3201	TAKE – OFF DISTANCE AVAILABLE	3201
2801	ACCELERATE – STOP DISTANCE AVAILABLE	2801
2801	LANDING DISTANCE AVAILABLE	2801



LEGEND	
IDENTIFICATION NUMBER	①
Antenna	⊙
Tree	⌘
Fence	⋈
Lantern	⌘

ORDER OF ACCURACY					
N	LAT	LON	H	Horizontal,m	Vertical,m
①	54 46 54.66N	69 12 49.36E	141.05		
②	54 46 59.70N	69 12 53.21E	142.73		
③	54 46 59.71N	69 12 52.98E	143.19		
④	54 47 00.06N	69 12 53.84E	143.20		
⑤	54 47 02.56N	69 13 07.64E	146.85		
⑥	54 47 02.67N	69 13 08.06E	147.46		
⑦	54 47 03.02N	69 13 09.37E	149.50		



CHANGE: New chart

THIS PAGE INTENTIONALLY LEFT BLANK